

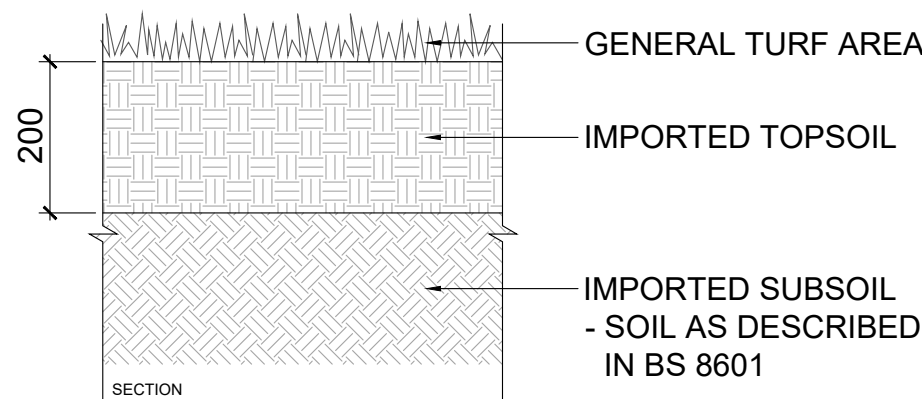
NOTE  
ALL DIMENSIONS TO BE CHECKED ON SITE  
NO DIMENSIONS TO BE SCALED FROM THIS DRAWING  
THIS DRAWING IS TO BE READ IN CONJUNCTION WITH  
RELEVANT CONSULTANTS DRAWINGS  
NO PART OF THIS DOCUMENT MAY BE RE-PRODUCED OR  
TRANSMITTED IN ANY FORM OR STORED IN ANY RETRIEVAL  
SYSTEM OF ANY NATURE WITHOUT THE WRITTEN PERMISSION  
OF THE LANDSCAPE ARCHITECT AS COPYRIGHT HOLDER EXCEPT  
AS AGREED FOR USE ON THE PROJECT FOR WHICH THE  
DOCUMENT WAS ORIGINALLY ISSUED

APPLICANT: LISCOVE LIMITED

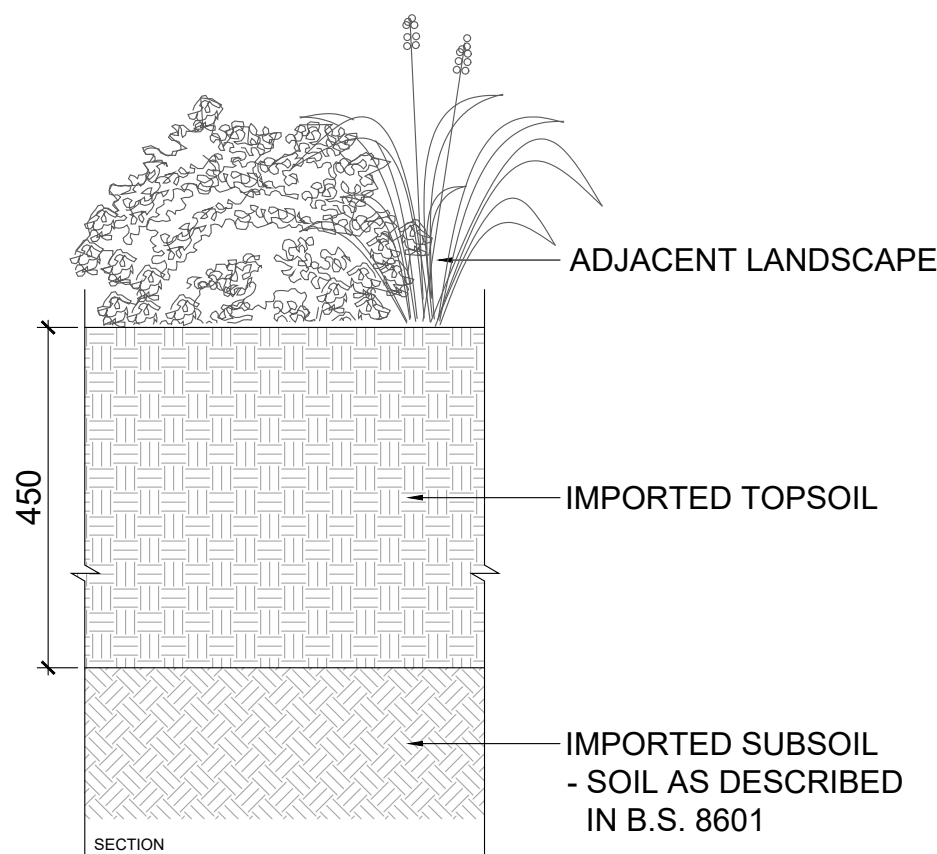
ARCHITECTS: MCORM ARCHITECTS

IMPORTED TOPSOIL SPECIFICATION (TO IN SITU  
GROUND AREAS):

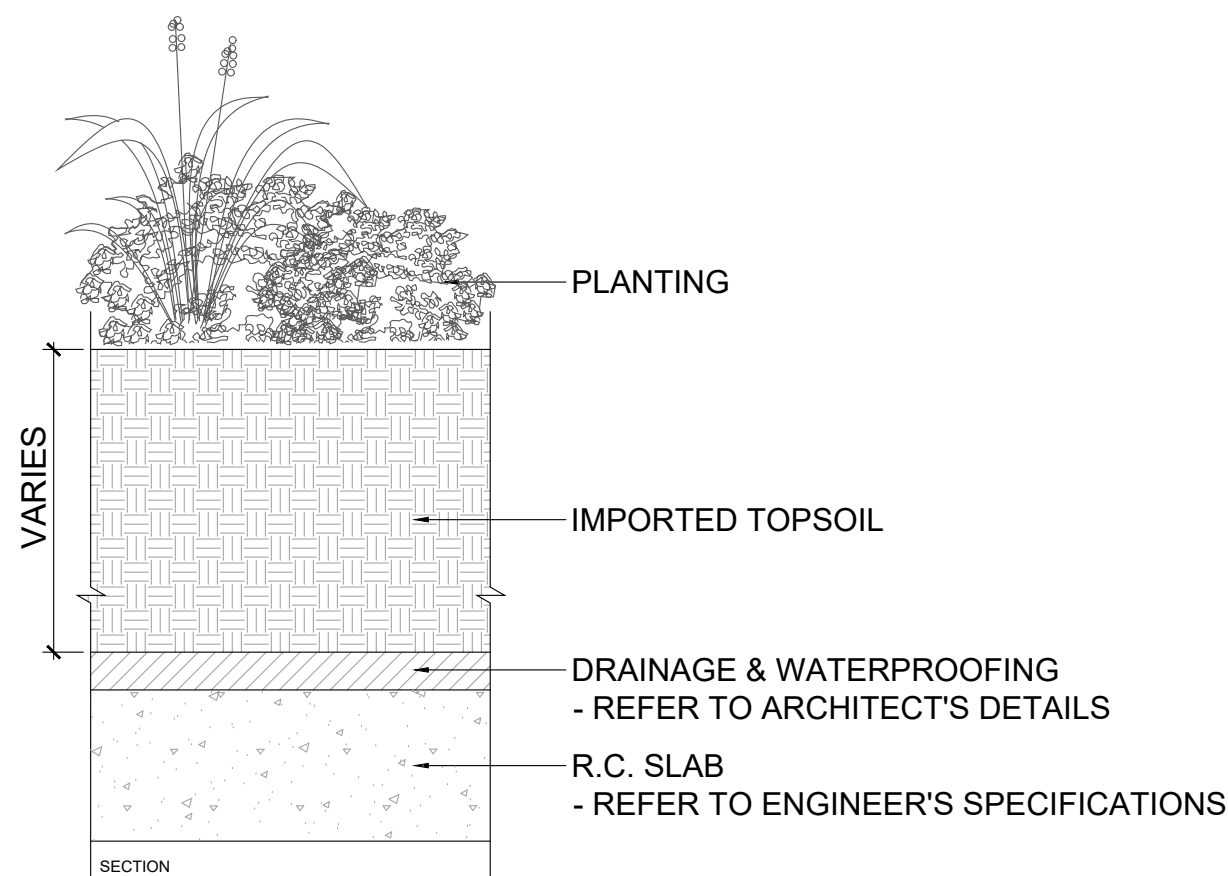
TYPE: ENRICH ProGrow OR  
SIMILAR APPROVED  
SOIL STANDARD: BS 3882 : 2015



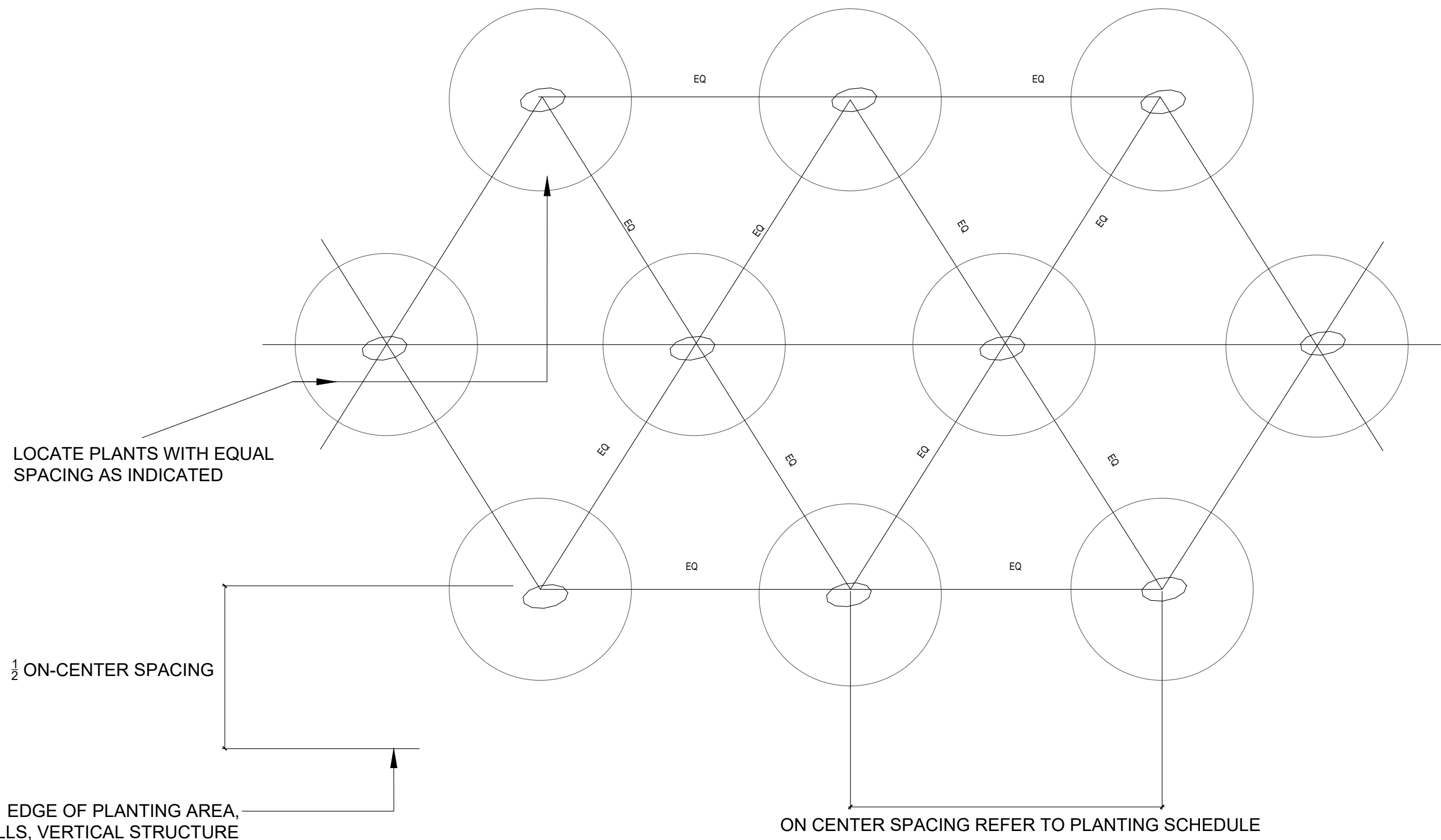
01 TYPICAL DETAIL: TURF SOIL PROFILE TO NATRURAL GROUND AREAS  
SCALE: 1:10 @ A1



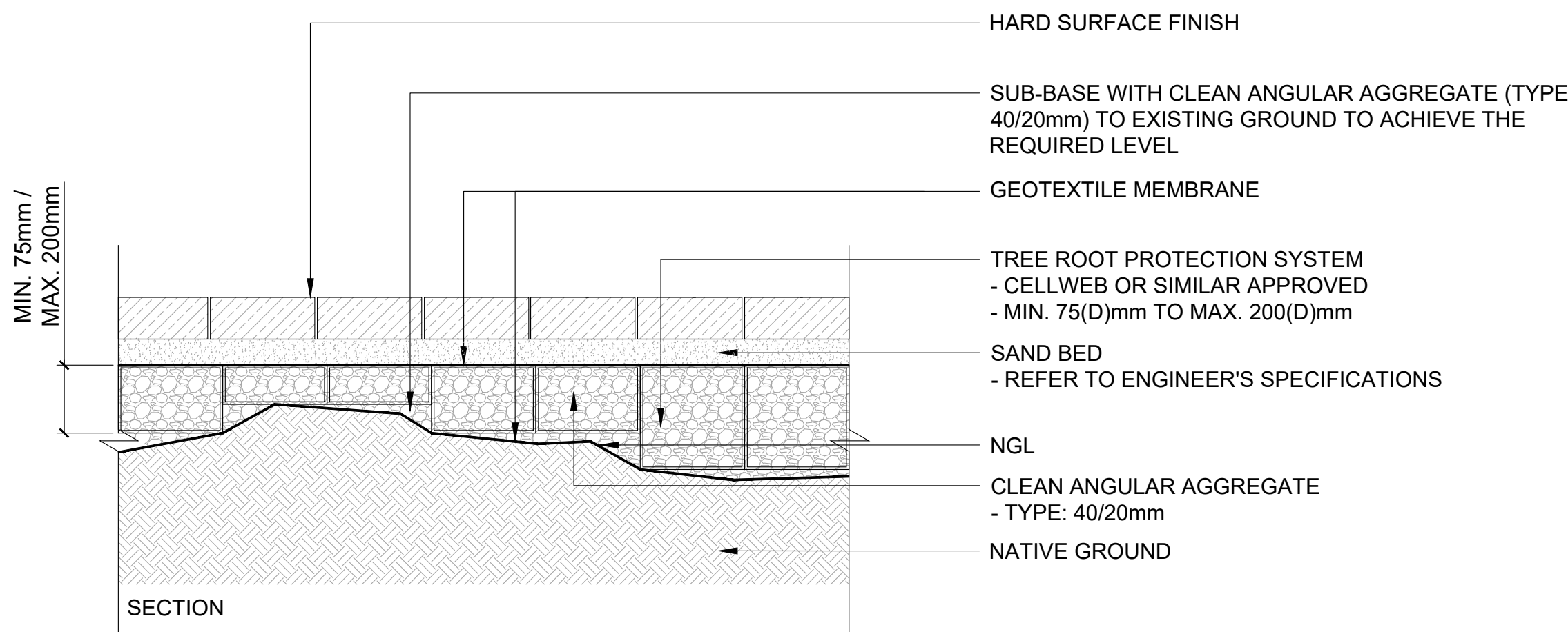
02 TYPICAL DETAIL: SHRUB SOIL PROFILE TO NATURAL GROUND AREAS  
SCALE: 1:10 @ A1



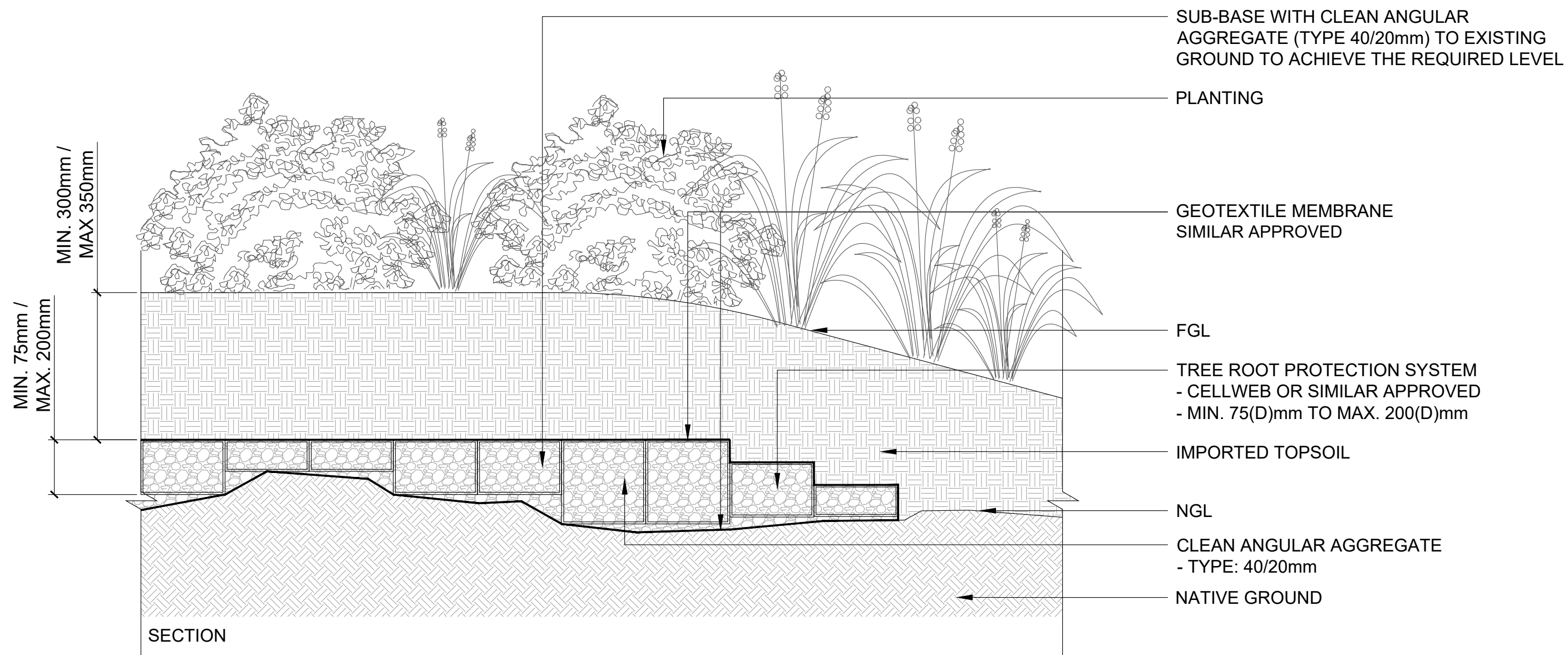
03 TYPICAL DETAIL: SHRUB SOIL PROFILE TO PLANTING ON PODIUM LEVEL / PLANTERS  
SCALE: 1:10 @ A1



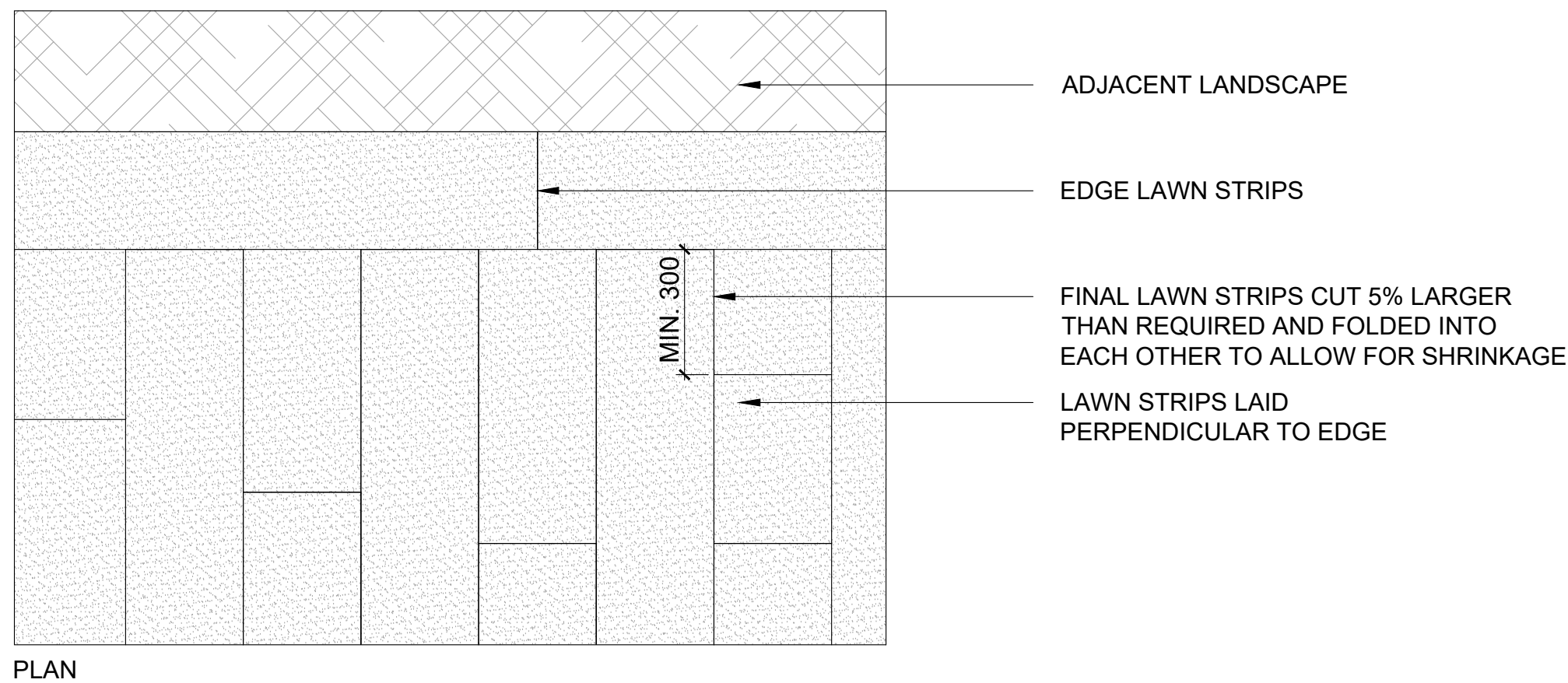
04 TYPICAL DETAIL: SHRUB PLANTING SPACING  
SCALE: 1:10 @ A1



06 TYPICAL DETAIL: TREE ROOT PROTECTION / DIG CONSTRUCTION (PAVED AREAS)  
SCALE: 1:10 @ A1



07 TYPICAL DETAIL: TREE ROOT PROTECTION / NO DIG CONSTRUCTION (PLANTING AREAS)  
SCALE: 1:10 @ A1



05 TYPICAL DETAIL: AREAS OF TURF  
SCALE: 1:20 @ A1

REVISIONS:

Job No.	30A6A	Drawn By	AC, BA, RM
Dwg No.	L1-905	Checked By	JM
Scale	INDICATED@A1	Date	2024

JOB DESCRIPTION

Site	KILTERNAN
Project	KILTERNAN VILLAGE LRD
Title	HARD LANDSCAPE DETAILS - SOIL PROFILE & PLANTING



**NMP**  
Niall Montgomery + Partners

Architects 33 Rock Road, Williamstown, Blackrock, Co. Dublin  
Telephones : 2121 800 Fax : 2121 007 E mail : info@nmp.ie